

# 51

## Route Guide & Hazard Awareness

**WOOLWICH - PLUMSTEAD COMMON - WELLING - SIDCUP  
ST PAUL'S CRAY - ST. MARY CRAY - ORPINGTON STATION**



Photo | *Kristian Lake*

**Go** Ahead-London

# THINGS TO REMEMBER

MAKE NOTES ALONG THE WAY!


## CHANGEOVER POINT | WELLING

**Please read your duty card carefully for the changeover location:**

Changeovers will take place on Bellegrove Road in Welling.

Towards Orpington: **BUS STOP H**. Towards Woolwich: **BUS STOP G**.

**Always communicate in advance with iBus if you are late for any reason.**



Route 51 is a high frequency route. Headway is a measurement of the distance or time between buses. You can tell that you are on the correct Headway by using the iBus Headway indicator in the cab.

**IMPORTANT:** You must keep your bus as close to the middle of the indicator as possible. Take action and drop back if you are closing in to the bus in front.

# CONTENTS

## **FULL ROUTE 51 MAP**

Between Woolwich and Plumstead Common.

**3**

## **FULL ROUTE 51 MAP**

Between Plumstead Common and Welling.

**4**

## **FULL ROUTE 51 MAP**

Between Welling and Sidcup.

**5**

## **FULL ROUTE 51 MAP**

Between Sidcup and St. Paul's Cray.

**6**

## **FULL ROUTE 51 MAP**

Between St. Paul's Cray and Orpington.

**7**

## **LIGHT RUN ROUTE**

From Bexleyheath Garage..

**8**

## **RUNNING LIGHT**

To and from Woolwich, Beresford Street.

**9**

## **RUNNING LIGHT**

To and from Orpington Station.

**10**

## **IN SERVICE**

Route guide from Orpington to Woolwich, Beresford Street.

**11**

## **IN SERVICE**

Route guide from Woolwich, Beresford Street to Orpington.

**12**

## **WOOLWICH BERESFORD STREET**

Terminus point and map.

**13**

## **WOOLWICH COVERED MARKET**

Turning point and map.

**14**

## **PLUMSTEAD COMMON**

Turning point and map.

**15**

## **WELLING STATION**

Curtailement point and map.

**16**

## **WELLING, NAGS HEAD LANE**

Curtailement point and map.

**17**

## **SIDCUP STATION**

Curtailement point and map.

**18**

## **FOOTS CRAY**

Curtailement point and map.

**19**

## **ST. MARY CRAY STATION**

Turning point and map.

**20**

## **ORPINGTON, PERRY HALL ROAD**

Curtailement point and map.

**21**

## **ORPINGTON WAR MEMORIAL**

Turning point and map.

**22**

## **ORPINGTON STATION**

Terminus point and map.

**23**

## **LOCAL HAZARDS**

Hazards to be aware of and other points to note.

**24**

## **LOCAL HAZARDS**

Hazards to be aware of and other points to note.

**25**

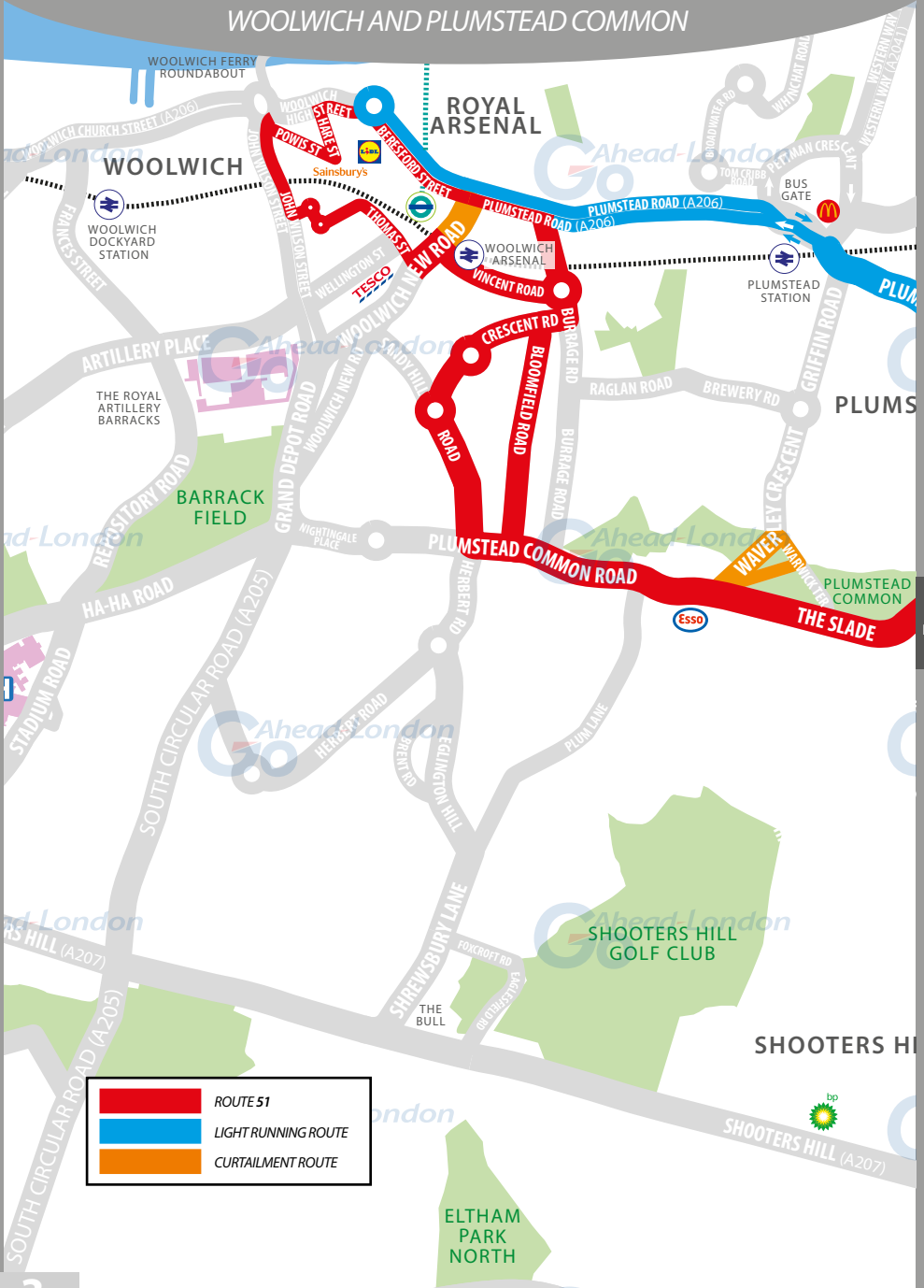
## **CODES & PROCEDURES**




Facility codes, curtailement abrv & emergency radio procedure.

**26**

# ROUTE 51 MAP

## WOOLWICH AND PLUMSTEAD COMMON

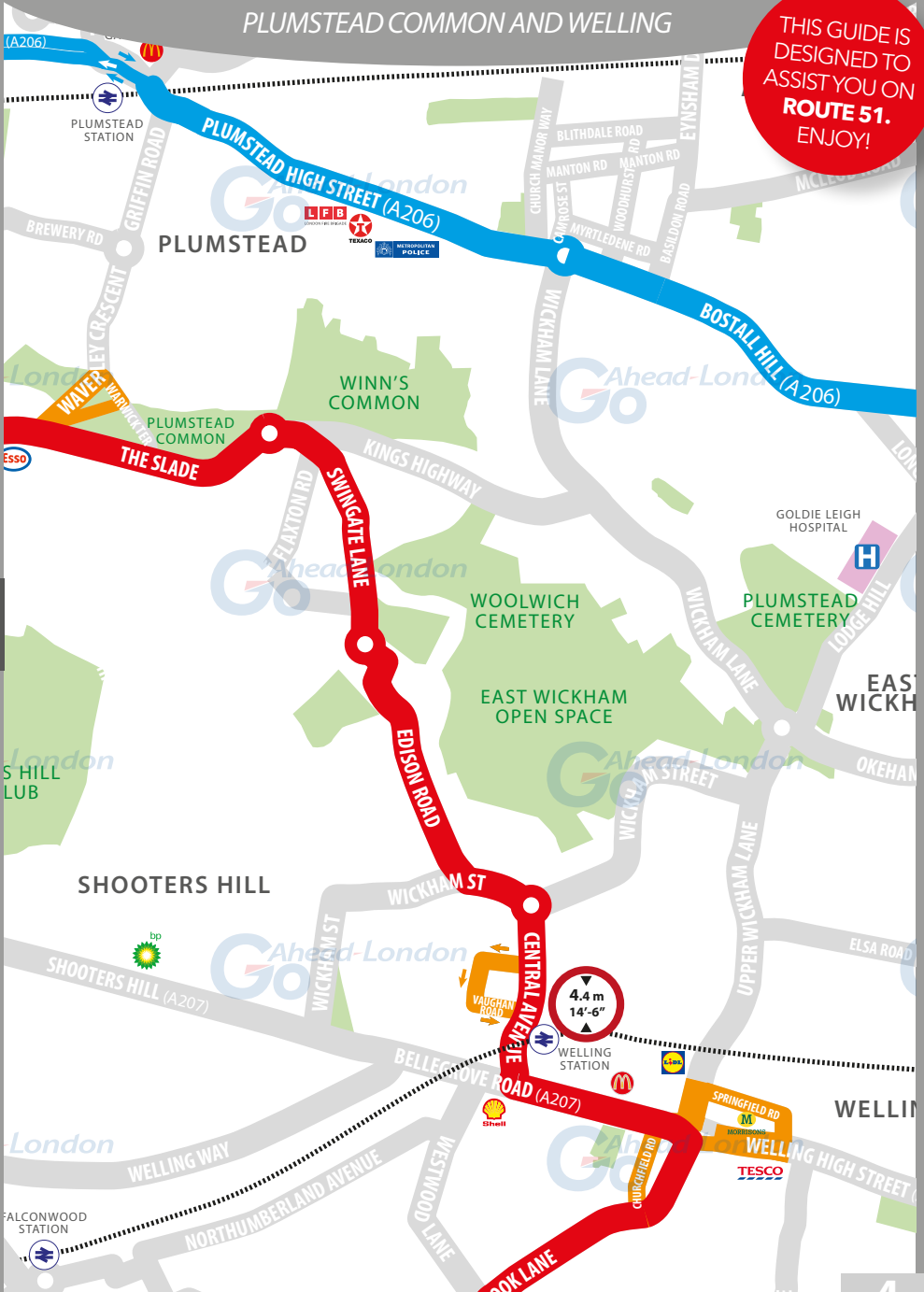


	ROUTE 51
	LIGHT RUNNING ROUTE
	CURTAILMENT ROUTE

# ROUTE 51 MAP

PLUMSTEAD COMMON AND WELLING

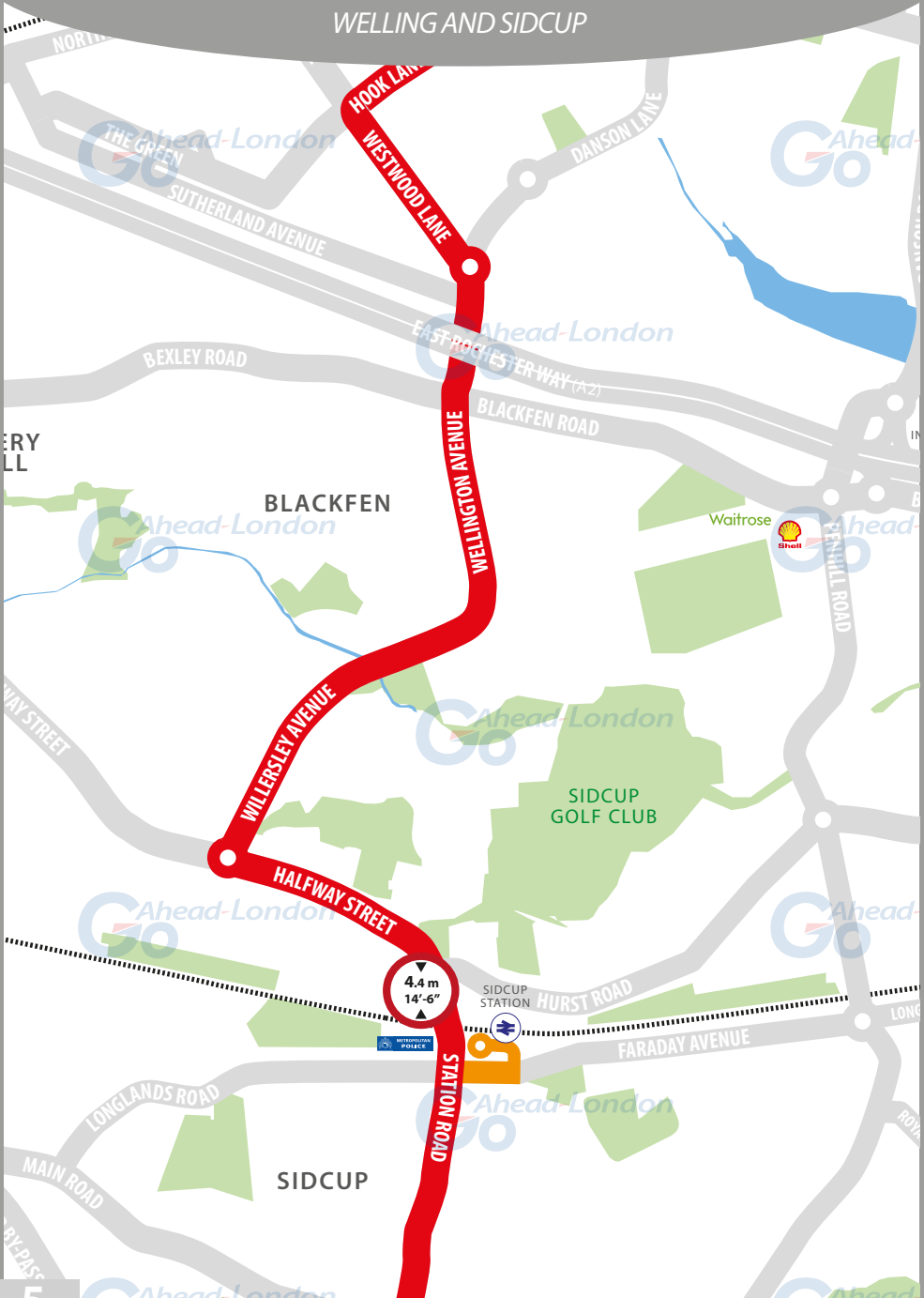
THIS GUIDE IS  
DESIGNED TO  
ASSIST YOU ON  
**ROUTE 51.**  
ENJOY!



GO TO  
PAGE 3

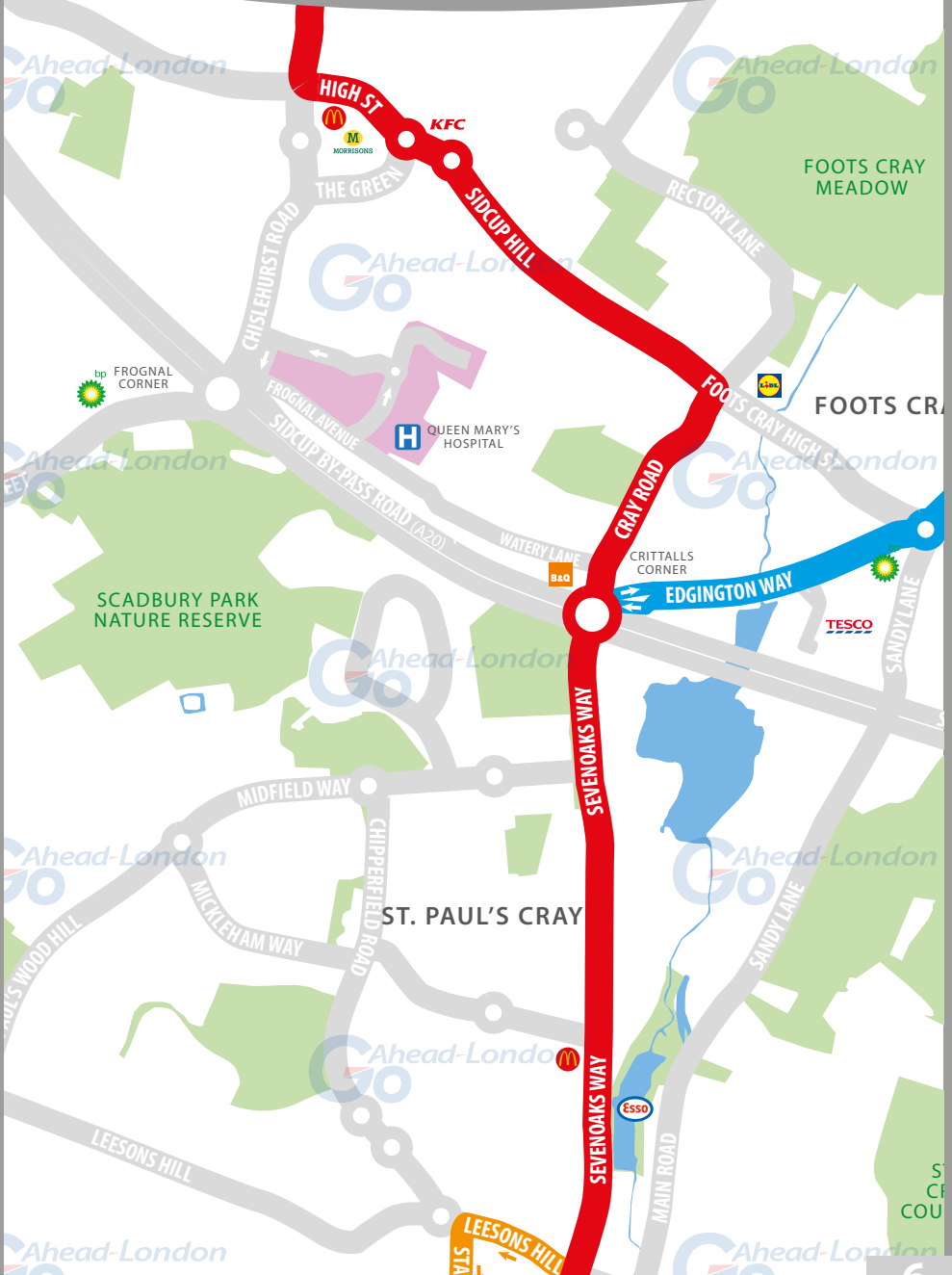
# ROUTE 51 MAP

WELLING AND SIDCUP



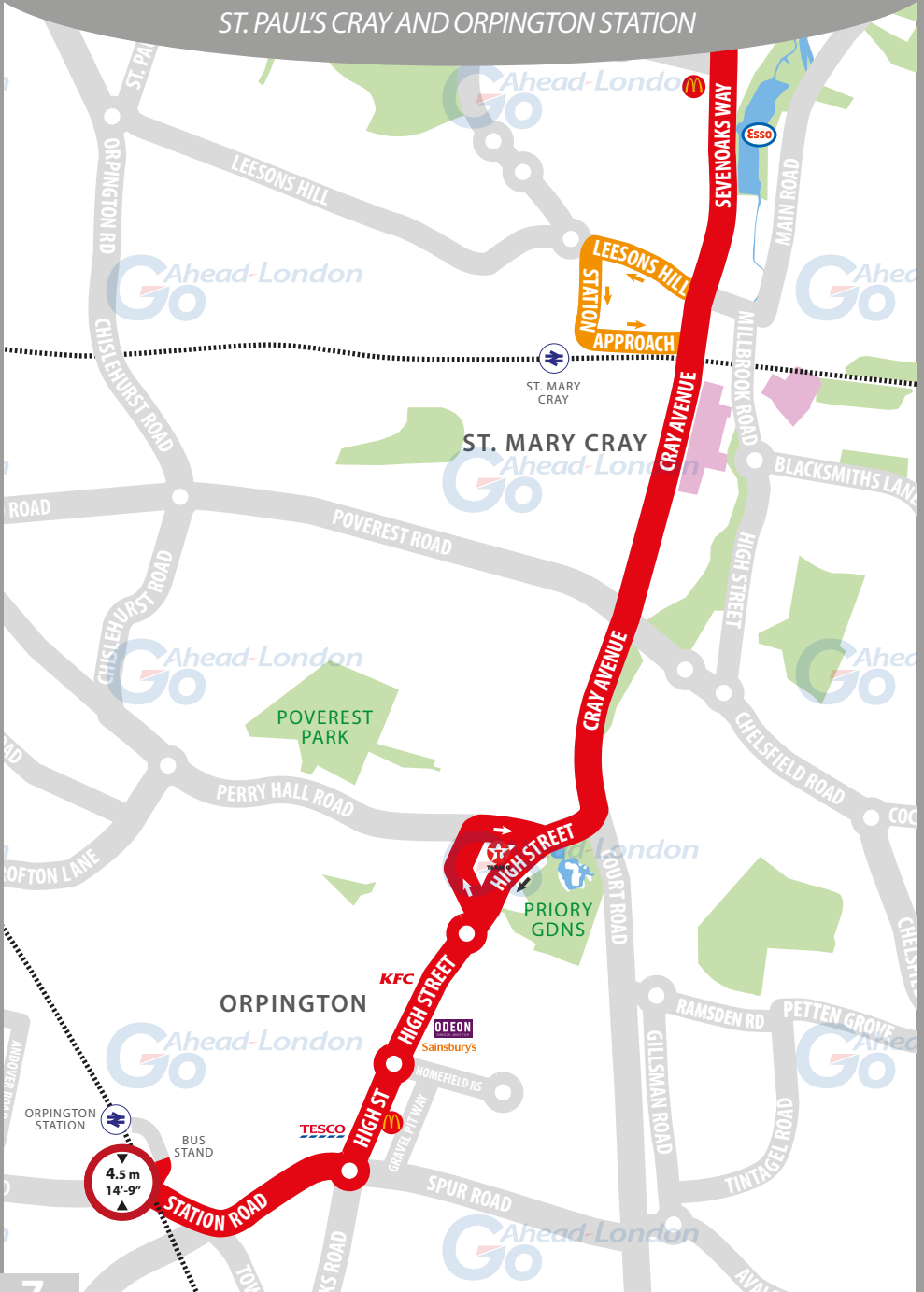
# ROUTE 51 MAP

SIDCUP AND ST PAUL'S CRAY



# ROUTE 51 MAP

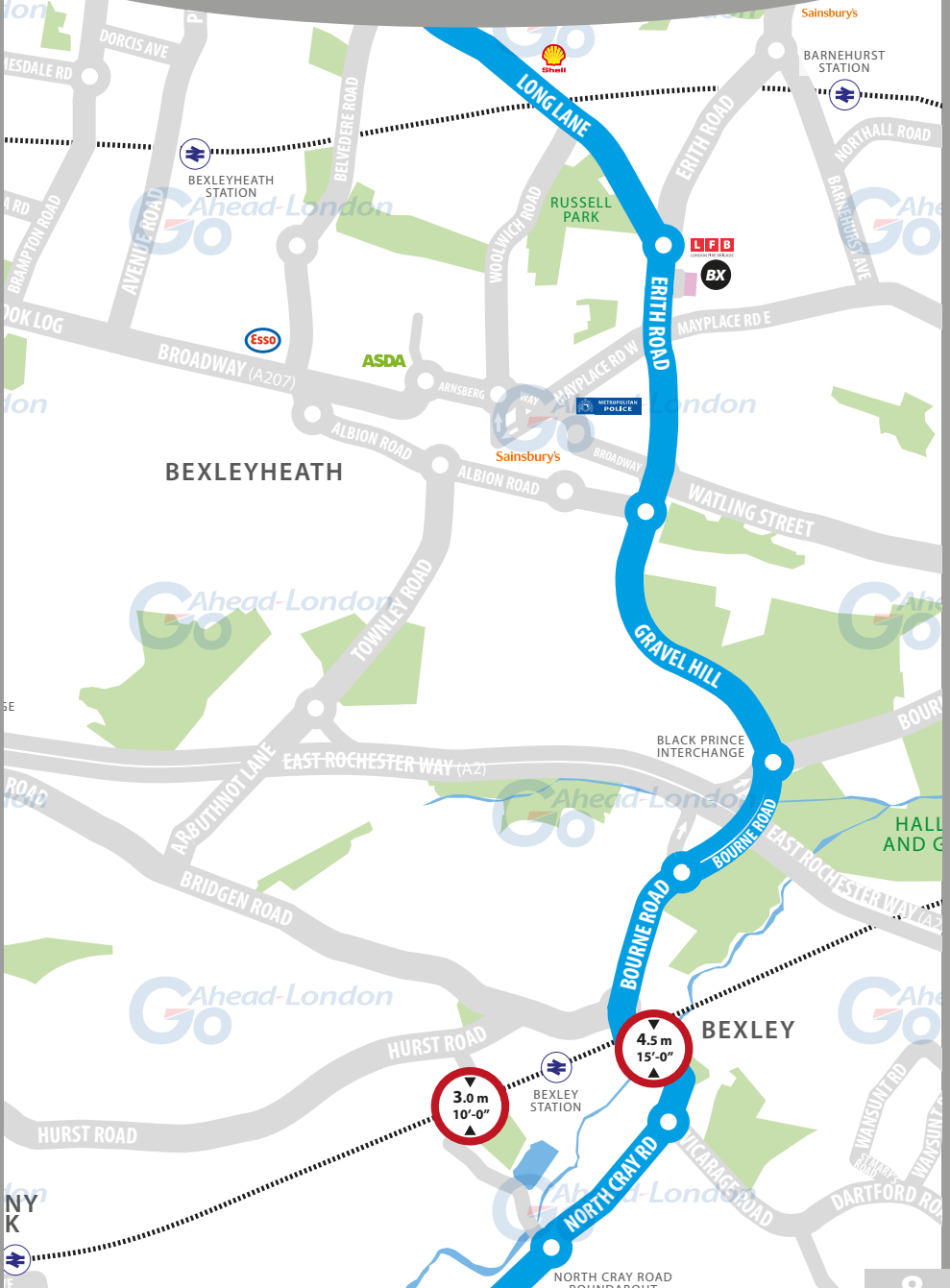
ST. PAUL'S CRAY AND ORPINGTON STATION





# LIGHT RUN ROUTE

FROM BEXLEYHEATH GARAGE



# RUNNING LIGHT

RUNNING OUT OF SERVICE

**IMPORTANT**  
LOG OFF IBUS  
IMMEDIATELY  
IF RUNNING  
LIGHT

## TO WOOLWICH BERESFORD STREET:

- From **Bexleyheath garage**, turn right onto Erith Road **A220**
- At roundabout, take 1st exit onto Long Lane
- At 2nd roundabout, take 2nd exit onto Long Lane
- At 3rd roundabout, take 2nd exit onto Long Lane
- At 4th roundabout, take 2nd exit onto Brampton Road
- At roundabout, take 2nd exit onto Brampton Road
- At traffic light, turn left onto Bostall Hill **A206**
- At roundabout, take 2nd exit onto Plumstead High Street **A206**
- At Plumstead Garage (Pettman Cres), continue ahead onto Plumstead Road **A206**
- At traffic light, continue ahead onto Beresford Street to **stand**

## FROM WOOLWICH BERESFORD STREET:

- From **stand**, continue ahead on Beresford Street **A206**
- Circumnavigate Woolwich roundabout back onto Beresford Street **A206**
- At traffic light, continue ahead onto Plumstead Road **A206**
- At Plumstead roundabout, continue ahead onto 'bus only' lane **A206**
- Continue ahead onto Plumstead High Street (*past Plumstead Station*) **A206**
- At roundabout, continue ahead onto Bostall Hill **A206**
- At traffic light, turn right onto Brampton Road
- At roundabout, take 2nd exit onto Brampton Road
- At 2nd roundabout, take 1st exit onto Long Lane
- At 3rd roundabout, take 2nd exit onto Long Lane
- At 4th roundabout, take 2nd exit onto Long Lane
- At 5th roundabout, take 2nd exit onto Erith Road **A220**
- Continue ahead to **Bexleyheath garage**

# RUNNING LIGHT

RUNNING OUT OF SERVICE

**IMPORTANT**  
LOG OFF IBUS  
IMMEDIATELY  
IF RUNNING  
LIGHT

## TO ORPINGTON STATION:

- From **Bexleyheath garage**, turn left onto Erith Road **A220**
- At roundabout, take 2nd exit onto Gravel Hill **A220**
- At 2nd roundabout, take 1st exit onto Gravel Hill **A220**
- At roundabout, take 2nd exit onto Bourne Road (*over A2*) **A223**
- At roundabout, take 1st exit onto Bourne Road **A223**
- At roundabout, take 1st exit onto Bexley High Street **A223**
- Follow the road right onto North Cray Road **A223**
- At roundabout, take 2nd exit onto North Cray Road **A223**
- At 2nd roundabout, take 1st exit onto North Cray Road **A223**
- At roundabout, take 3rd exit onto Edgington Way **A223**
- At one-way system, follow road right towards Orpington **A223**
- At Crittalls Corner roundabout, take 1st exit onto Sevenoaks Way **A224**
- Continue ahead onto Cray Avenue **A224**
- Follow normal line-of-route to **stand**

## FROM ORPINGTON STATION:

- From **bus station**, continue ahead onto Station Approach
- Follow normal line-of-route to Crittalls Corner roundabout
- At Crittalls Corner roundabout, take 3rd exit onto Edgington Way **A223**
- At roundabout, take 2nd exit onto North Cray Road **A223**
- At 2nd roundabout, take 1st exit onto North Cray Road **A223**
- At 3rd roundabout, take 1st exit onto North Cray Road **A223**
- Follow the road left onto Bexley High Street **A223**
- At roundabout, take 2nd exit onto Bourne Road **A223**
- At 2nd roundabout, take 2nd exit onto Bourne Road (*over A2*) **A223**
- At 3rd roundabout, take 2nd exit onto Gravel Hill **A220**
- At roundabout, take 2nd exit onto Gravel Hill **A220**
- At roundabout, take 2nd exit onto Erith Road to **Bexleyheath garage**

# ROUTE DIRECTIONS

RUNNING IN SERVICE

**NEVER  
DIVERT OFF  
LINE-OF-ROUTE  
UNLESS ADVISED  
BY IBUS**

## **TO WOOLWICH BERESFORD STREET:**

- From **bus station**, continue ahead onto Station Approach
- At junction, turn left onto Station Road **A232**
- At War Memorial roundabout, take 1st exit onto High Street
- At roundabout, take 2nd exit onto High Street
- At 2nd roundabout and 3rd, take 2nd exit onto High Street
- Follow one-way system to the left onto Chislehurst Road **A223**
- Follow one-way system to the right onto Goodmead Road **A223**
- At junction, turn right onto Perry Hall Road **A223**
- Follow one-way system to the left onto High Street **A223**
- At traffic light, turn left onto Cray Avenue **A224**
- Continue ahead onto Sevenoaks Way **A224**
- At roundabout, take 2nd exit onto Cray Road **A224**
- At traffic light, turn left onto Sidcup Hill **A211**
- At roundabout, take 1st exit onto High Street **A211**
- At 2nd roundabout, take 2nd exit onto High Street **A211**
- At traffic light, turn right onto Station Road (*past Sidcup station*) **A222**
- Continue ahead onto Halfway Street **B2214**
- At roundabout, take 3rd exit onto Willersley Avenue
- Continue ahead onto The Oval and Wellington Avenue
- At traffic light, continue ahead onto Westwood Lane (*under A2 by-pass*) **A224**
- At roundabout, take 1st exit onto Westwood Lane
- At traffic light, turn right onto Hook Lane
- At traffic light, turn left onto Bellegrove Road **A207**
- At traffic light, turn right onto Central Avenue (*before Shell petrol station*)
- At roundabout, take 1st exit onto Wickham Street
- Turn right onto Edison Road and continue onto Edison Grove
- At junction, turn left onto Highmead
- At roundabout, take 2nd exit onto Swingate Lane
- At junction, turn left onto Kings Highway
- At roundabout, take 1st exit onto The Slade and onto Plumstead Common Road
- At traffic light, turn right onto Sandy Hill Road
- At 1st and 2nd roundabout, take 2nd exit onto Crescent Road
- At junction, turn left onto Burrage Road and continue ahead past roundabout
- At traffic light, turn left onto Plumstead Road **A206**
- Continue ahead onto Beresford Street to **stand**

# ROUTE DIRECTIONS

RUNNING IN SERVICE

IMPORTANT  
PLEASE ENSURE  
YOU USE YOUR  
**RIBAS KEY ON**  
EVERY TRIP

## TO ORPINGTON STATION:

- From **stand**, continue ahead on Beresford Street **A206**
- At roundabout, take 1st exit onto Woolwich High Street **A206**
- Turn left onto Hare Street and follow the road right onto Powis Street
- At junction, turn left onto John Wilson Street **A205**
- Turn left onto Castile Road. At roundabout, take 2nd exit onto Monk Street
- At roundabout, take 1st exit onto Calderwood Street
- Turn right onto Thomas Street
- At junction with Tesco, turn left onto Woolwich New Road
- Turn right onto Vincent Road
- At roundabout, take 1st exit onto Burrage Road
- Turn right onto Crescent Road and turn left onto Bloomfield Road
- At junction, turn left onto Plumstead Common Rd and continue onto The Slade
- At roundabout, take 2nd exit onto Kings Highway
- Turn right onto Swingate Lane
- At roundabout, take 1st exit onto Highmead
- Turn right onto Edison Grove and continue onto Edison Road
- At junction, turn left onto Wickham Street
- At roundabout, take 2nd exit onto Central Avenue
- At traffic light, turn left onto Bellegrove Road **A207**
- At traffic light, turn right onto Hook Lane
- At traffic light, turn left onto Westwood Lane
- At roundabout, take 3rd exit onto Westwood Lane
- At traffic light, continue ahead onto Wellington Avenue and Willersley Avenue
- At roundabout, take 1st exit onto Halfway Street **B2214**
- Continue ahead onto Station Road (*past Sidcup station*) **A222**
- At traffic light, turn left onto High Street and past roundabout **A211**
- At 2nd roundabout, take 2nd exit onto Sidcup Hill **A211**
- At traffic light, turn right onto Cray Road **A224**
- At roundabout, take 2nd exit onto Sevenoaks Way **A224**
- Continue ahead onto Cray Avenue **A224**
- At traffic light, turn right onto High Street
- At roundabout, take 2nd exit onto High Street
- At 2nd roundabout, take 2nd exit onto High Street
- At War Memorial roundabout, take 3rd exit onto Station Road **A232**
- Turn right onto Station Approach to **stand**

# WOOLWICH

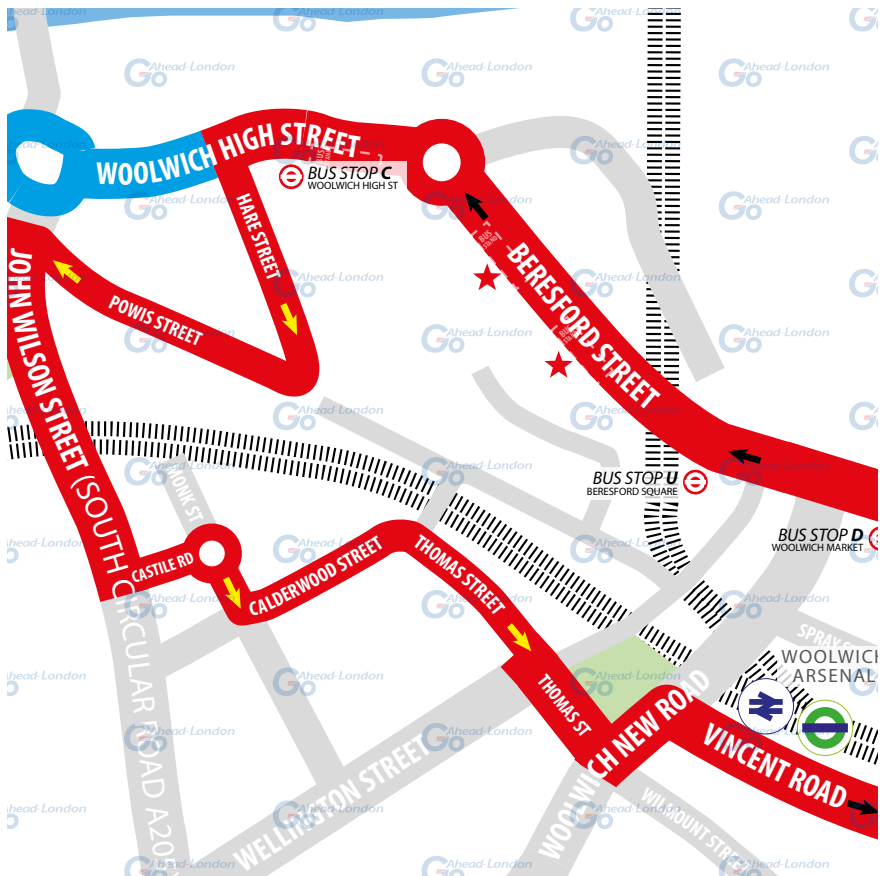
TERMINUS POINT

SWITCH THE  
ENGINE OFF  
WHILST AT THE  
STAND

**From Orpington.** Proceed from Beresford Street direct to stand.  
Set down on Beresford Street at **BUS STOP D**.

**Towards Orpington.** Depart via Beresford Street to Woolwich High Street.  
Pick up on Woolwich High Street at **BUS STOP C**.

Public stand for ten buses on south side of Beresford Street and Woolwich High Street in 3 parts. No more than 2 buses on Route 51 should be scheduled to stand at any one time. **Blind display: WOOLWICH.**



# WOOLWICH

TURNING POINT

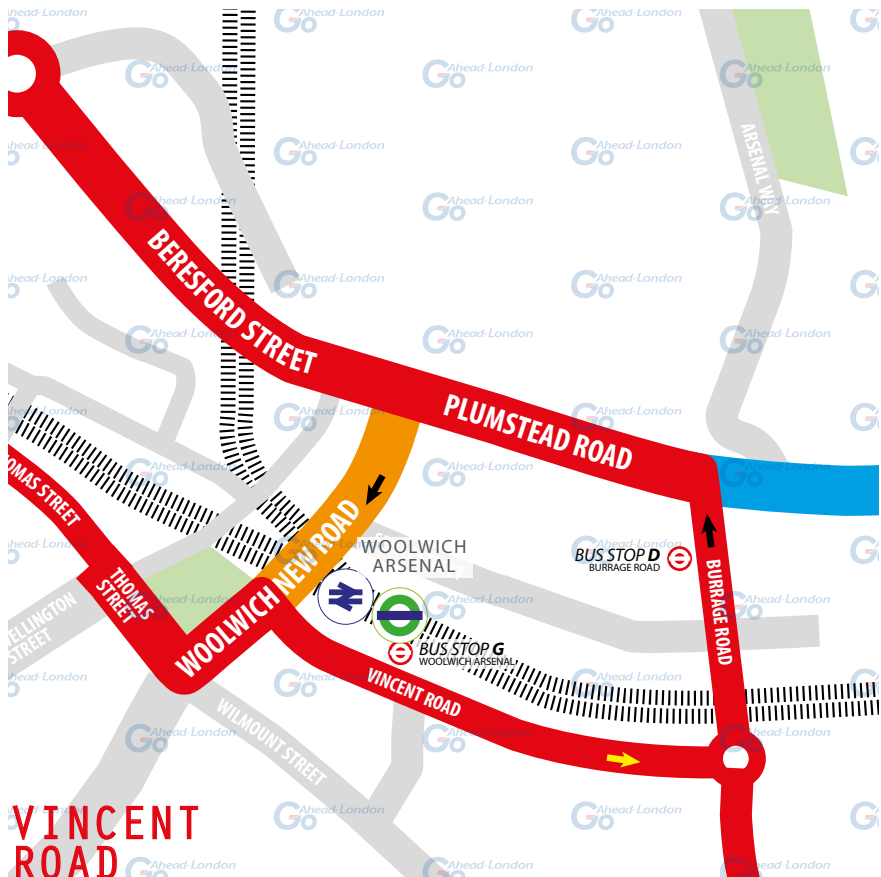
SWITCH THE  
ENGINE OFF  
WHILST AT THE  
STAND

**From Orpington.** Proceed from Burrage Road via Plumstead Road and Woolwich New Road. Set down on Burrage Road at **BUS STOP D**.

**Towards Orpington.** Depart to Vincent Road. Pick up on Vincent Road at **BUS STOP G**.

Turning point only - buses must not stand.

**Blind display:** *WOOLWICH COVERED MARKET*



# PLUMSTEAD COMMON

TURNING POINT

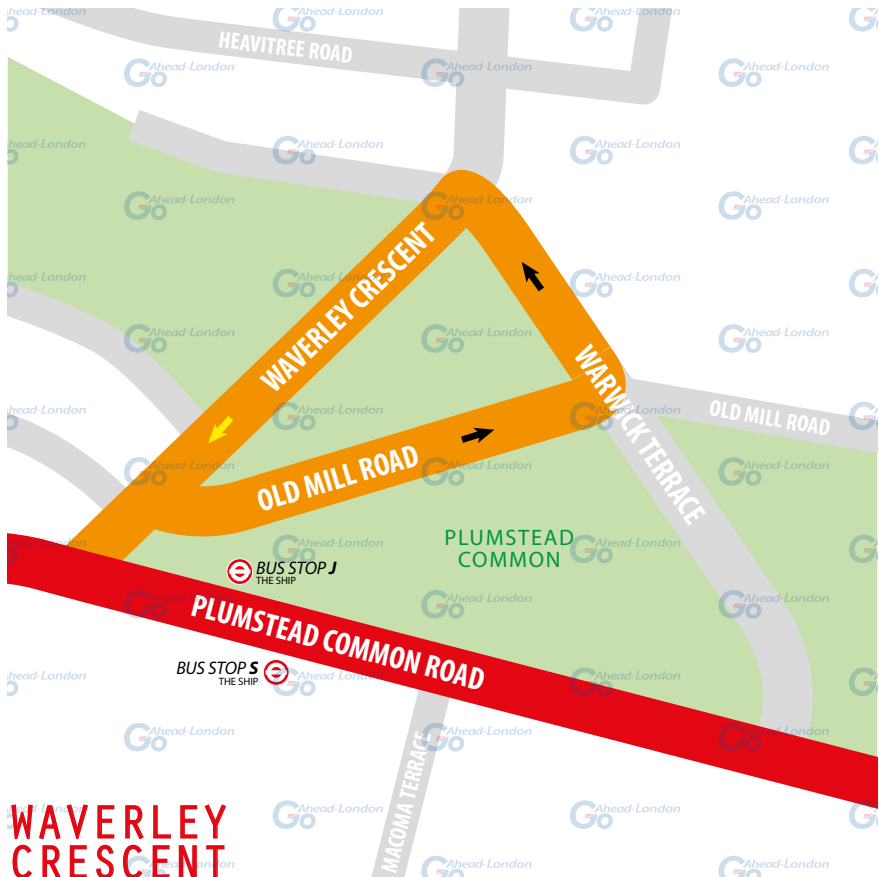
**TURNING POINT ONLY.**  
BUSES MUST NOT STAND.

**From Orpington.** Proceed from Plumstead Common Road via Waverley Crescent, Old Mill Road, Warwick Terrace and Waverley Crescent. Set down on Plumstead Common Road at **BUS STOP S.**

**Towards Orpington.** Depart to Plumstead Common Road. Pick up on Plumstead Common Road at **BUS STOP J.**

Turning point only - buses must not stand.

**Blind display:** **PLUMSTEAD COMMON.**



**WAVERLEY  
CRESCENT**



# WELLING STATION

CURTAILMENT POINT

IMPORTANT  
PLEASE ENSURE  
YOU USE YOUR  
**RIBAS KEY ON  
EVERY TRIP**

**From Orpington.** Proceed from Central Avenue via Tidford Road, Cleveland Road and Vaughan Road to stand.

Set down on Central Avenue at **BUS STOP B.**

**Towards Orpington.** Depart via Vaughan Road to Central Avenue.

Pick up on Central Avenue at **BUS STOP A.**

**From Woolwich.** Proceed from Central Avenue via Tidford Road, Cleveland Rd and Vaughan Rd to stand. Set down in Central Ave at **BUS STOP WICKHAM STREET.**

**Towards Woolwich.** Depart via Vaughan Road to Central Avenue.

Pick up on Central Avenue at **BUS STOP WICKHAM STREET.**

Public stand on north side of Vaughan Road. **Blind display: WELLING STATION.**



# WELLING

## CURTAILMENT POINT

PLEASE BE  
AWARE OF  
PEDESTRIANS  
AND CYCLISTS

**From Orpington.** Proceed from Hook Lane via Churchfield Road, Bellegrave Road, Upper Wickham Lane and Nag's Head Lane to stand. Set down on Hook Lane at **BUS STOP FARADAY ROAD.**

**Towards Orpington.** Depart via Nags Head Lane, Welling High Street and Bellegrave Road to Hook Lane. Pick up on Hook Lane at **BUS STOP L.**

**From Woolwich.** Proceed from Bellegrave Road via Upper Wickham Lane and Nag's Head Lane to stand. Set down in Bellegrave Road at **BUS STOP H.**

**Towards Woolwich.** Depart via Nags Head Lane and Welling High Street to Bellegrave Road. Pick up on Bellegrave Road at **BUS STOP P.**

Public stand for two buses on east side of Nags Head Lane.

**Blind display:** **WELLING CORNER.**



# SIDCUP STATION

CURTAILMENT POINT

PLEASE CHECK  
TRIP NUMBER  
ON ETM BEFORE  
DEPARTING

**From Orpington.** Proceed from Station Road via Hatherley Crescent, Faraday Avenue, Jubilee Way, turning circle and Jubilee Way to stand. Set down on Station Road at **BUS STOP L**.

**Towards Orpington.** Depart via Jubilee Way, Faraday Avenue and Hatherley Crescent to Station Road. Pick up on Station Road at **BUS STOP G**.

**From Woolwich.** Proceed from Station Road via Hatherley Crescent, Faraday Avenue, Jubilee Way, turning circle and Jubilee Way to stand. Set down on Jubilee Way at **BUS STOP E**.

**Towards Woolwich.** Depart via Jubilee Way, Faraday Avenue and Hatherley Crescent to Station Road. Pick up on Station Road at **BUS STOP A**.

Public stand for two buses on north side of Jubilee Way. **Blind display: SIDCUP STN.**



# FOOTS CRAY

CURTAILMENT POINT

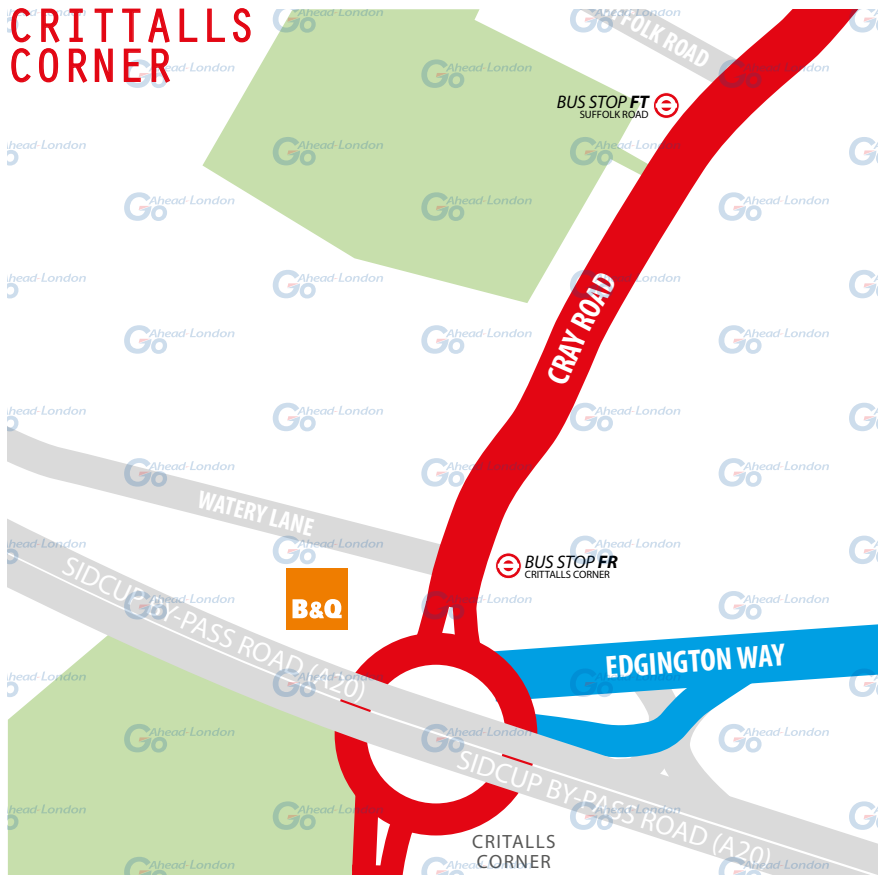
PLEASE CHECK  
TRIP NUMBER  
ON ETM BEFORE  
DEPARTING

**From Woolwich.** Proceed from Cray Road via Crittalls Corner and Cray Road to stand. Set down in Cray Road at **BUS STOP FR.**

**Towards Woolwich.** Depart to Cray Road.  
Pick up on Cray Road at **BUS STOP FT.**

Public stand for two buses on west side of Cray Road.

**Blind display:** **FOOTS CRAY.**



# ST. MARY CRAY STATION

TURNING POINT

**TURNING POINT ONLY.**  
BUSES MUST NOT STAND.

**From Woolwich.** Proceed from Sevenoaks Way via Leeson's Hill, Chipperfield Road and Station Approach. Set down on Sevenoaks Way at **BUS STOP R.**

**Towards Woolwich.** Depart from Sevenoaks Way. Pick up on Sevenoaks Way at **BUS STOP SC.**

Turning point only - buses must not stand.

**Blind display:** *ST. MARY CRAY STATION.*

**STATION APPROACH**



# ORPINGTON

TURNING POINT

IMPORTANT  
IF YOU REQUIRE A  
COMFORT BREAK,  
PLEASE ADVISE  
IBUS

**From Woolwich.** Proceed from Orpington High Street via Chislehurst Road, Goodmead Road and Perry Hall Road to stand.  
Set down on Orpington High Street at **BUS STOP P.**

**Towards Woolwich.** Depart via Perry Hall Road to Orpington High Street.  
Pick up on Orpington High Street at **BUS STOP L.**

Public stand for 2 buses on north side of Perry Hall Road.

**Blind display:** *ORPINGTON, PERRY HALL ROAD.*



# ORPINGTON

TURNING POINT

**TURNING POINT ONLY.**  
BUSES MUST NOT STAND.

**From Woolwich.** Proceed from Orpington High Street via Orpington War Memorial. Set down on Orpington High Street at **BUS STOP S.**

**Towards Woolwich.** Depart to Orpington High Street.  
Pick up on Orpington High Street at **BUS STOP R.**

Turning point only - buses must not stand.

**Blind display:** **ORPINGTON WAR MEMORIAL.**



# ORPINGTON STATION

TERMINUS POINT

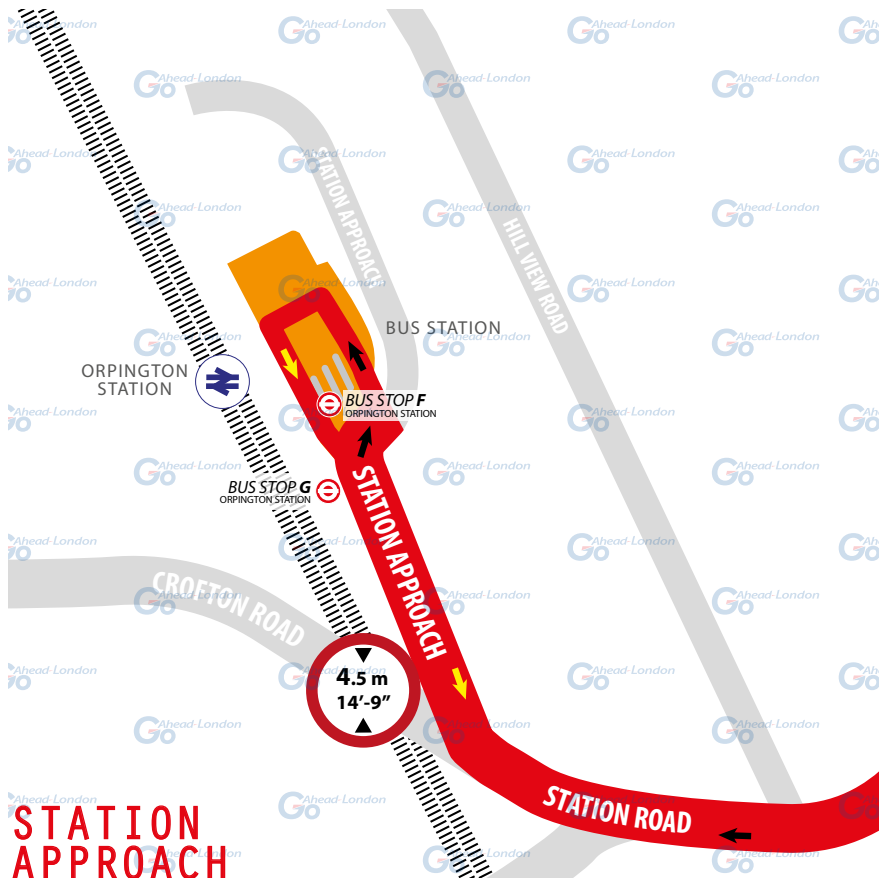
SWITCH THE  
ENGINE OFF  
WHILST AT THE  
STAND

**From Woolwich.** Proceed from Station Approach via Orpington Bus Station to stand. Set down on Station Approach at **BUS STOP G**.

**Towards Woolwich.** Depart to Orpington Bus Station.  
Pick up in Orpington Bus Station at **BUS STOP F**.

Private stand for 8 buses standing abreast in marked bays on north side of Orpington Bus Station on east side of Orpington Station.

**Blind display:** **ORPINGTON STATION.**



**STATION  
APPROACH**



# LOCAL HAZARDS & POINTS TO NOTE

SEE RISK ASSESSMENT VIEWABLE UPON REQUEST



## **COMMUTERS | ORPINGTON STATION**

Lots of commuters, parked cars, other buses, taxi rank and flower beds. Use appropriate speed and take extra care and caution. Be prepared to stop if another large vehicle is approaching from the opposite direction.

## **BUSY ROUNDABOUT | ORPINGTON WAR MEMORIAL**

Very busy roundabout. Watch speed and take extra care and caution.

## **20 MPH SPEED LIMIT | ORPINGTON HIGH STREET**

Shoppers crossing the road, cars pulling out, heavy traffic. Watch speed and take extra care and caution.

## **STAY IN LEFT HAND LANE | CARLTON PARADE**

Stay in left hand lane on approach to traffic lights. Extra care and caution needed.

## **BUSY RETAIL AREA | CRAY AVENUE**

Busy retail area and cycle lanes. Adjust speed and be extra vigilant for cyclists.

## **SCHOOL CHILDREN CROSSING | SEVENOAKS WAY**

Kemnal Manor school. Be aware of children crossing the road.

## **BUSY ROUNDABOUT | CRITTALLS CORNER**

Large busy roundabout with traffic lights. Watch speed and take extra care.

## **LORRIES AND PARKED CARS | CRAY ROAD**

Parked cars, heavy traffic, industrial area, beware lorries. Adjust speed and be prepared to give way.

## **PARKED CARS | SIDCUP HILL**

Parked cars. Be prepared to give way.

## **20 MPH SPEED LIMIT | SIDCUP HIGH STREET**

Heavy traffic, shoppers crossing, need to get in right hand lane for traffic lights, low kerbs, high volume of pedestrian movements. Extra care and attention needed. Do not assume pedestrians will cross at designated crossing points.

# LOCAL HAZARDS & POINTS TO NOTE

SEE RISK ASSESSMENT VIEWABLE UPON REQUEST



## **BUSY PEDESTRIAN AREA | STATION ROAD**

Lots of traffic and pedestrians. Extra care and caution needed.

## **PRIMARY SCHOOL | HALFWAY STREET**

Look out for children/pedestrians and parked cars especially at school times.

## **TIGHT TURN | WILLERSLEY ROAD**

Mini roundabout, tight turn. Watch speed on approach.

## **PRIMARY SCHOOL | WICKHAM STREET**

Look out for children/pedestrians and parked cars especially at school times.

## **20 MPH SPEED LIMIT | EDISON ROAD**

Watch speed and take extra care and caution.

## **BUSY PEDESTRIAN AREA | HOOK LANE FROM WELLING**

Pedestrians may not adhere to traffic signal crossing (red man). Slow on approach when turning right to Hook Lane in preparation to stop safely.

## **LOW TREES AND SCHOOL | SWINGATE LANE**

Allocated parking bays narrowing the road. Extra care and caution needed.

## **PRIMARY SCHOOL | THE SLADE**

Look out for children/pedestrians and parked cars especially at school times.

## **BUSY ROAD | PLUMSTEAD COMMON ROAD**

Extra care and caution needed.

## **20 MPH SPEED LIMIT | BURRAGE ROAD**

Speed humps, 20 mph. Extra care and caution needed.

## **BUSY DUAL CARRIAGEWAY | PLUMSTEAD ROAD**

Very busy dual carriageway, one way. Extra care and attention needed.

## **BUSY ROAD | BERESFORD SQUARE**

Busy road. Extra care and good observation required.

# OTHER INFORMATION

## CODES AND EMERGENCY RADIO PROCEDURES

REMAIN CALM:  
GIVE ACCURATE  
INFORMATION.  
WE'RE HERE  
TO ASSIST!

### ROUTE 51 | CURTAILMENT ABBREVIATIONS:

<b>WBS</b>	Woolwich, Beresford Street	<b>WCM</b>	Woolwich, Covered Mkt
<b>PCOM</b>	Plumstead Common	<b>WSTN</b>	Welling Station
<b>NHL</b>	Welling, Nags Head Lane	<b>SID</b>	Sidcup Stn, Jubilee Way
<b>FC</b>	Foots Cray	<b>SMC</b>	St. Mary Cray Station
<b>PHR</b>	Orpington, Perry Hall Rd	<b>OWM</b>	Orpington War Memorial
<b>ORP</b>	Orpington Station		

### FACILITIES | THROUGHOUT THE ROUTE

- **Orpington Station.** 24/7 National Rail Station
- **Woolwich, Beresford Street.** Mon to Sat 0700-1900

If you urgently need to use a facility, please inform iBus immediately.

### CODE RED | EMERGENCY RADIO PROCEDURE

If you require the Emergency Services to attend your vehicle (for example in the event of passenger injury, assault or major RTA), you should contact CentreComm using the radio's Code Red facility. To call CentreComm, **hold down the Code Red button on your vehicle's radio for at least 1 second** until you hear a ringing tone to indicate that your call has been connected. Hold down the foot switch in the cab when you are speaking, and end what you have to say with the word "over" to indicate that you expect a response, or "over and out" if this is the end of your communication. Release the foot switch when you are not speaking. Remember to speak slowly and clearly. Note that you will usually receive a radio call from your depot shortly after you make a Code Red call. **You should not use the radio whilst the vehicle is in motion.**

CODE  
GREEN

Call your garage for non-emergency, mechanical defects, help or advise

CODE  
BLUE

Call CentreComm for non-emergency, incident reporting or diversions

CODE  
RED

Call CentreComm for emergency services, passenger injury or assault